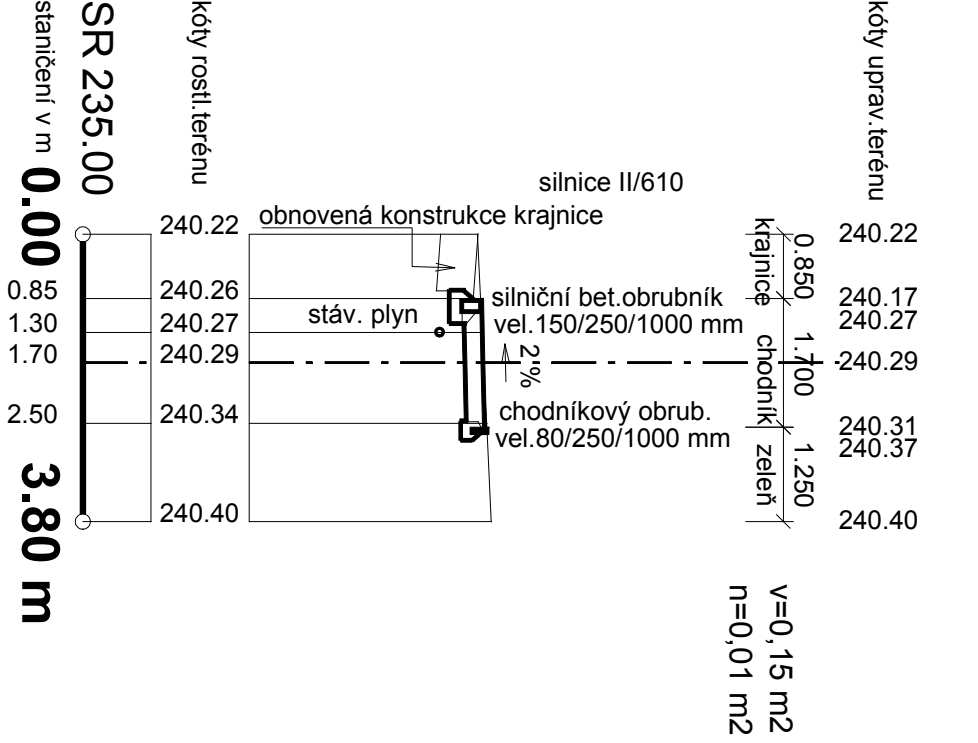
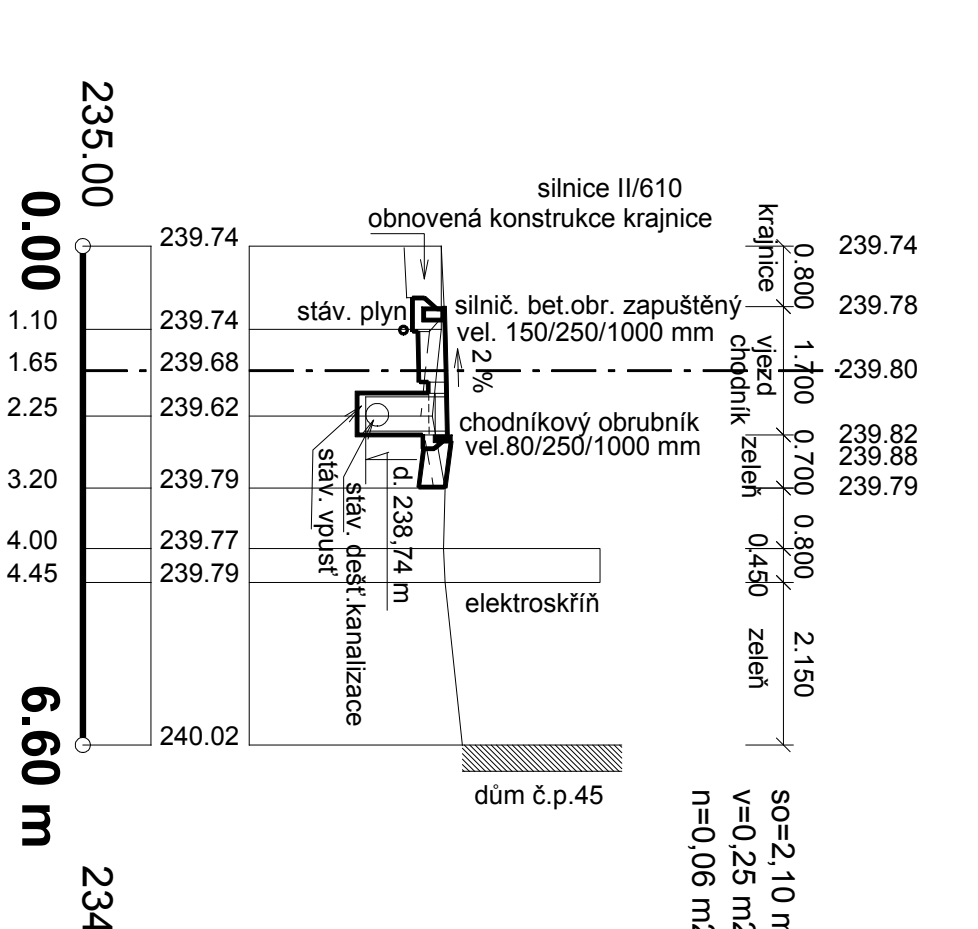


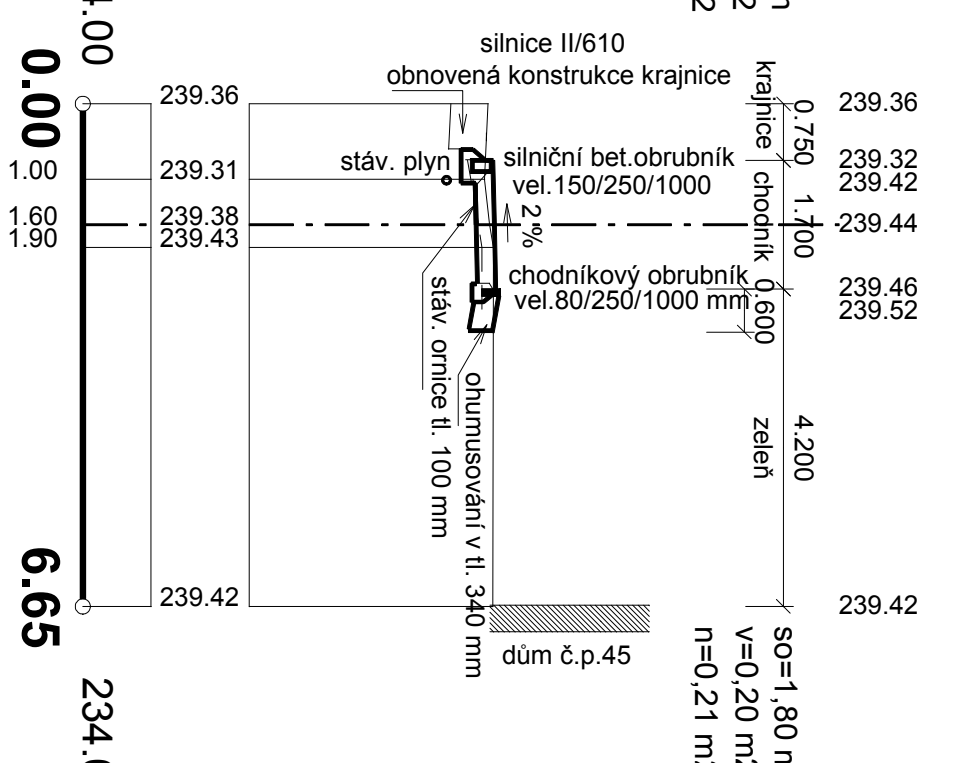
P 1 - 0.00 m



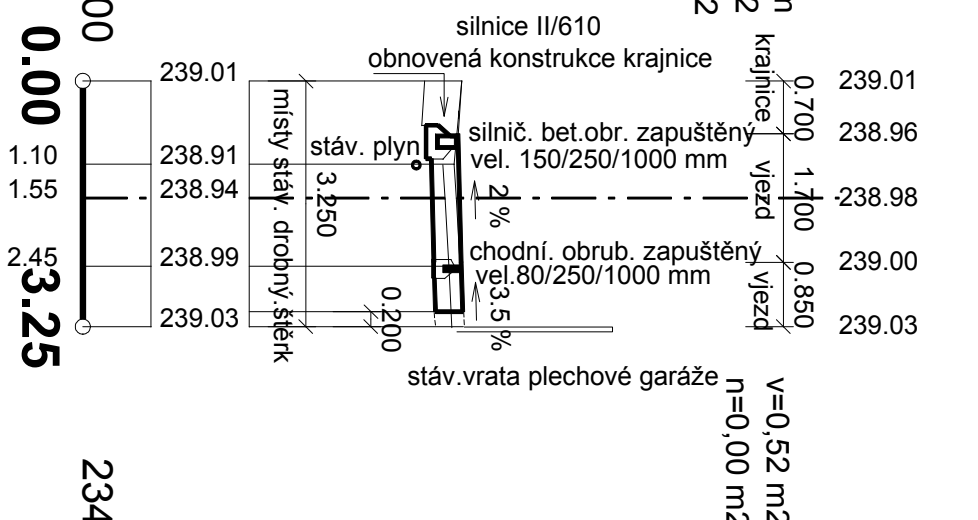
P 3 - 11.00 m



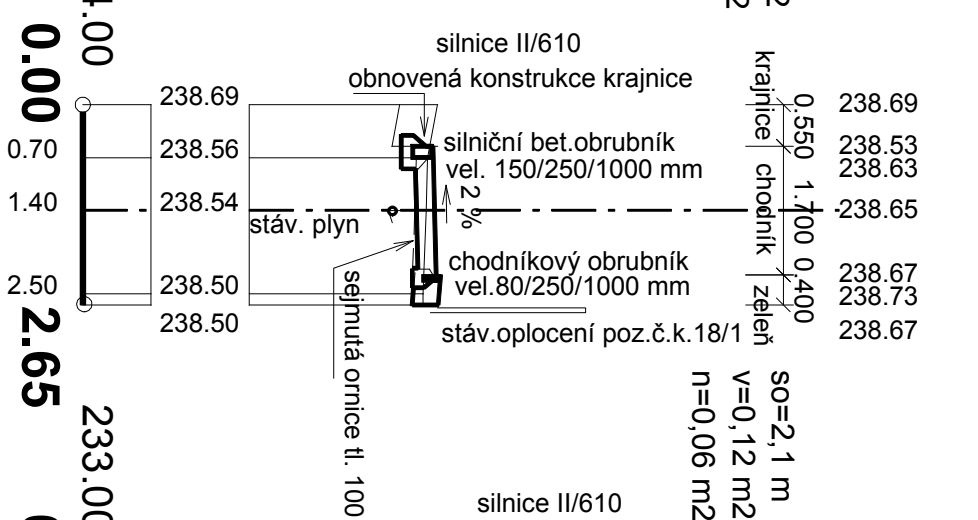
P 5 - 21.00 m



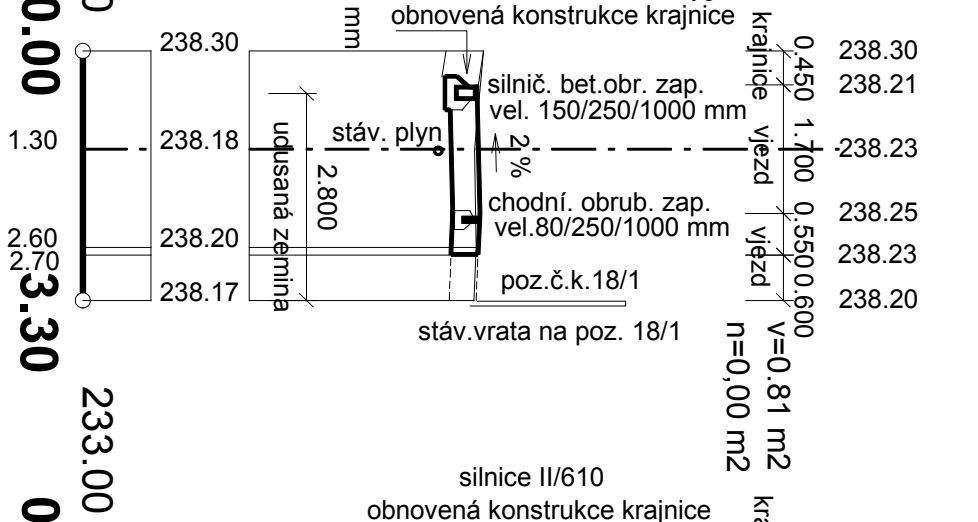
P 7 - 29.85 m



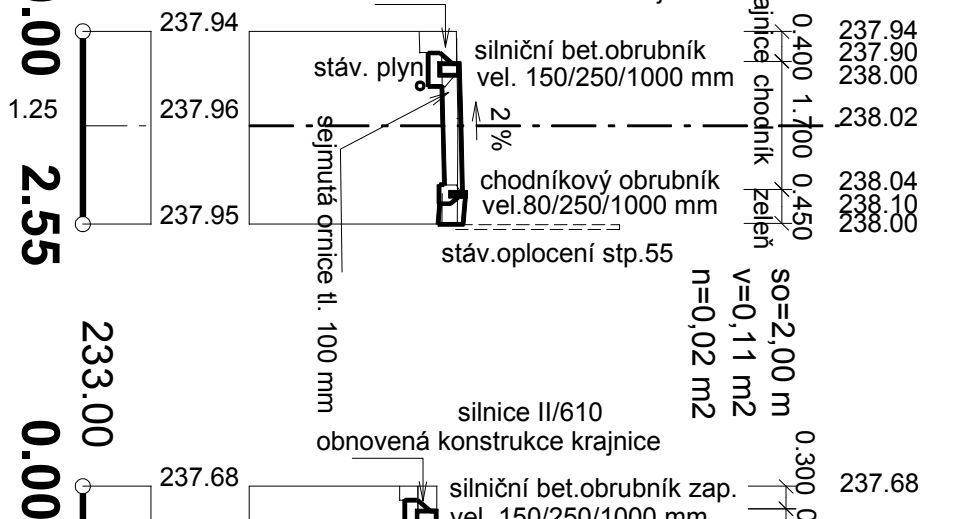
P 9 - 41.00 m



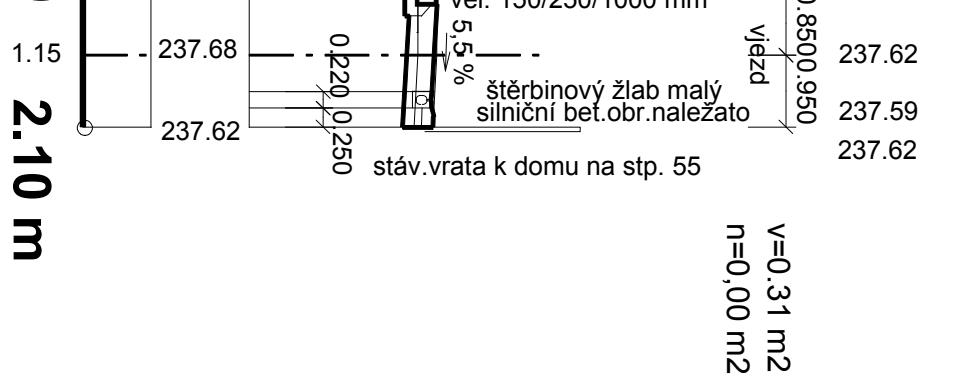
P 11 - 55.50 m



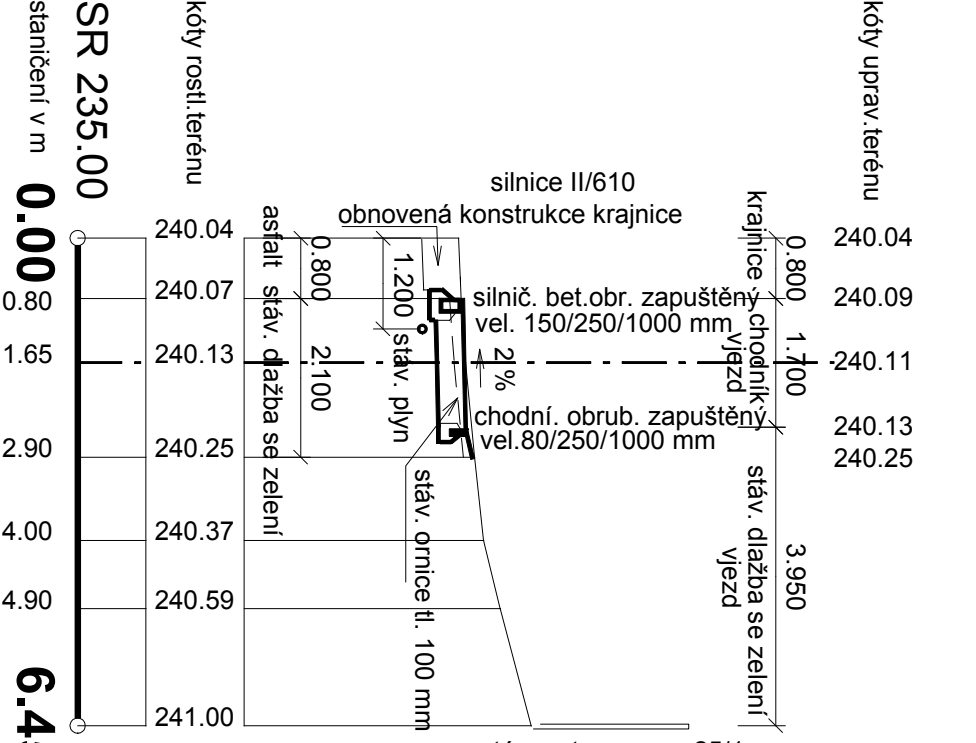
P 13 - 71.05 m



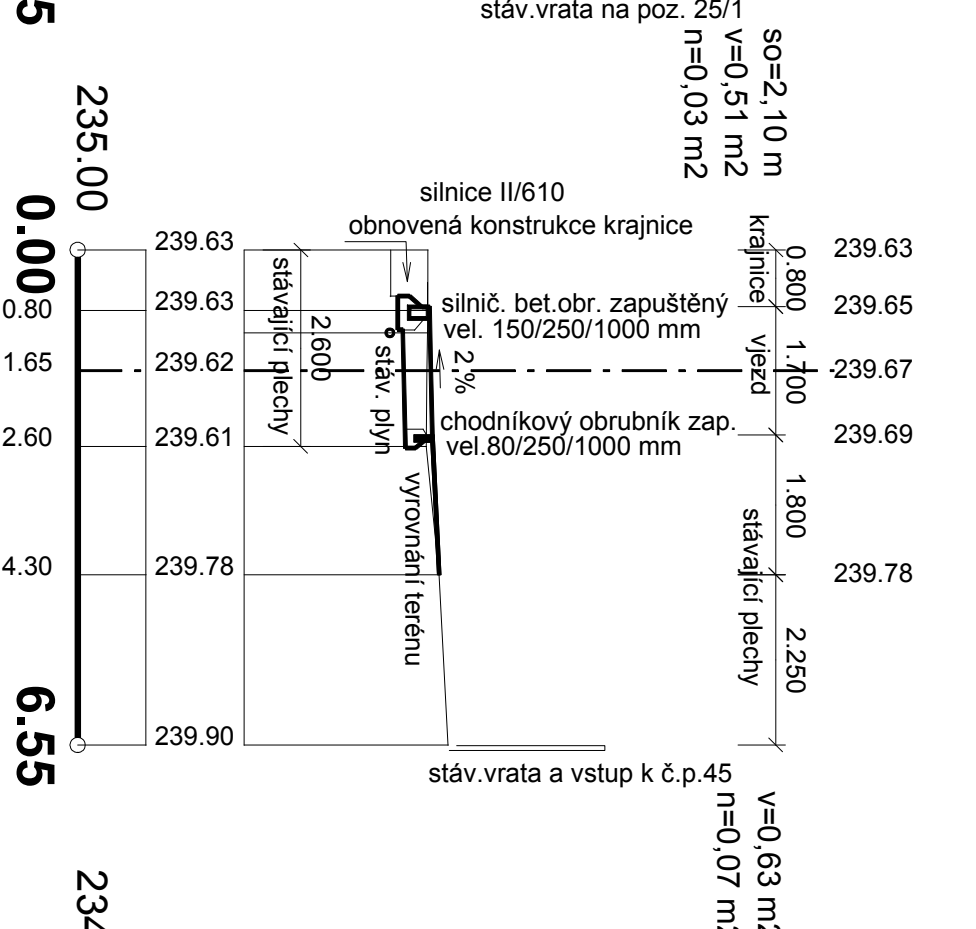
P 15 - 88.05 m



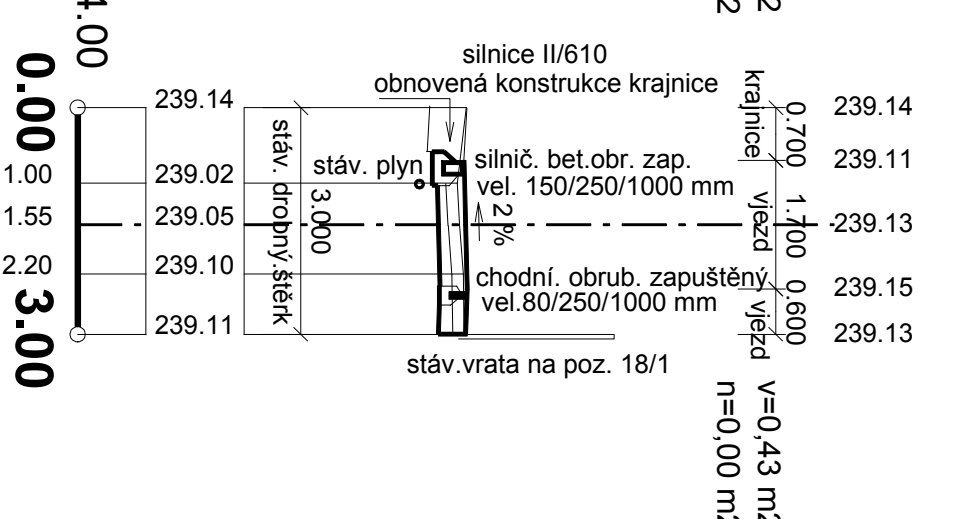
P 2 - 3.85 m



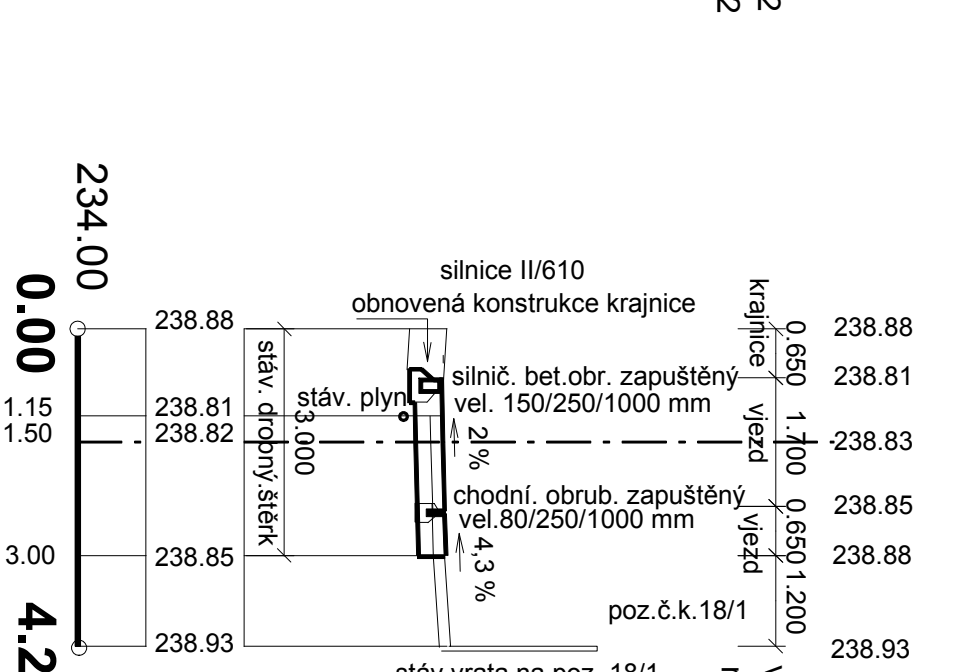
P 4 - 14.00 m



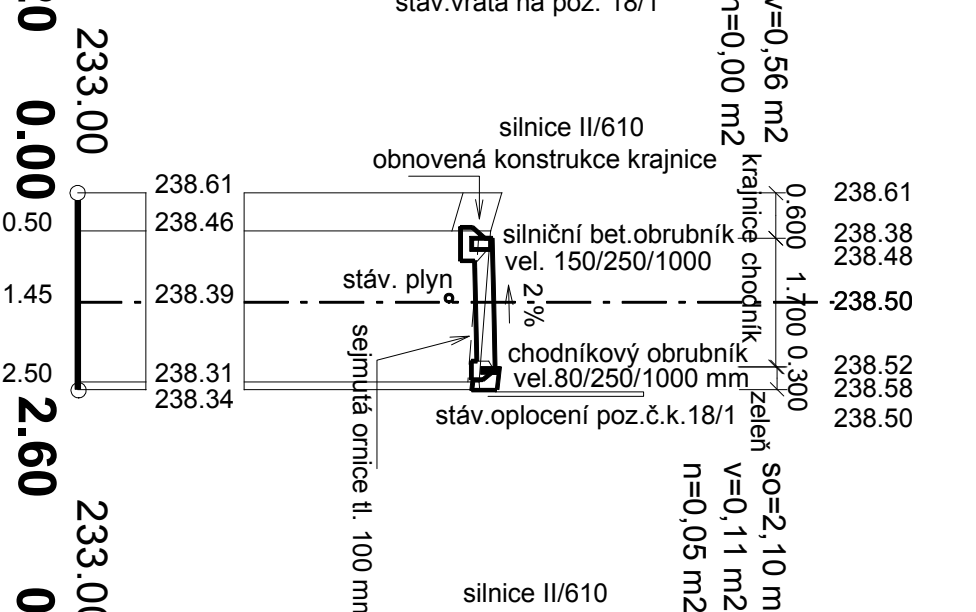
P 6 - 26.50 m



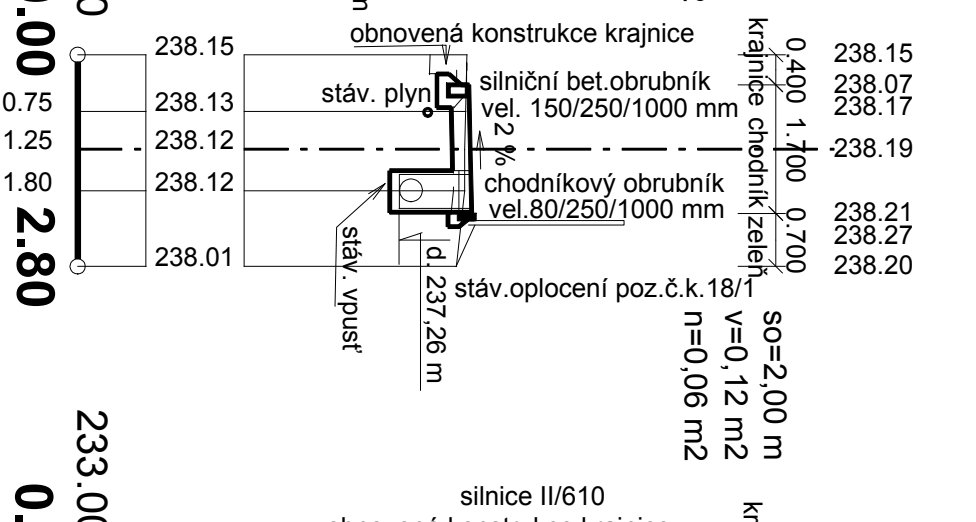
P 8 - 34.20 m



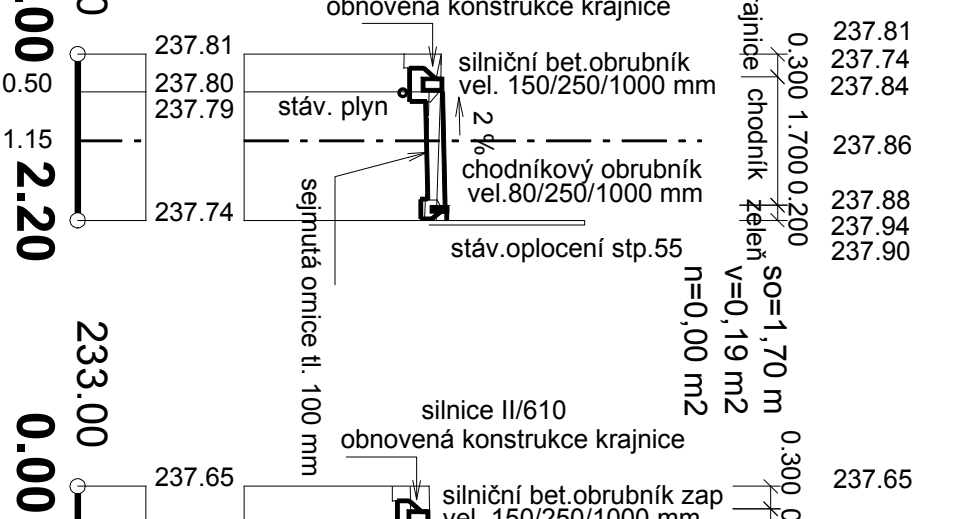
P 10 - 44.00 m




P 12 - 61.80 m



P 14 - 79.55 m



P 16 - 90.30 m



autorský návrh:		projektant spec.:		Ing. Bukovská Jitřina	
ing. Jitřina Bukovská		ing. J. Bukovská, ing. J. Wolf		Projekt inž. síť	
místo: CHUDOPLESY		kraj: Středočeský		293 01 M. Bolešov	
investor: Město Bakov nad Jizerou		IČO 40013936, tel. 326 329608		stupeň dokumentace: DUK, DSP, DPS	
CHUDOPLESY - BAKOV NAD JIZEROU		datum: 5.2014		formát: 5 x A4	
projednáno: 100 - Objednatel pozemních komunikací		obsah: Přídělné profily P 1-P 16		měřítko: 1:100	
				č. v. C.1.2.4.	